

## Improving safety and accessibility for drivers, pedestrians and bicyclists.

The All Roads Transportation Safety (ARTS) Program identifies intersections with high crash rates and then implements proven low-cost measures that help reduce crashes at these locations. An upcoming ARTS project in Washington County includes over **50 intersections along OR 8, OR 10, OR 47 and OR 219**. Work begins this spring.

Safety improvements are tailored to meet the needs of people driving, bicycling, walking and rolling at each intersection. Visit the project website at [tinyurl.com/WACountyARTS](https://tinyurl.com/WACountyARTS) to review the complete list of intersections and their specific improvements. Examples of planned improvements include:

- **New sidewalk, accessible curb ramps, pedestrian-activated Rectangular Rapid Flashing Beacon (RRFB) and street lighting** at SW Farmington Road and SW 195th Avenue to help increase driver awareness of pedestrians.
- **Buffered bicycle lanes and green conflict striping** to enhance visibility of people bicycling on OR 8 and OR 10.
- **Supplemental lighting and flashing beacons** to warn drivers of an upcoming intersection on OR 8, OR 10, OR 47 and OR 219.
- **Reflectorized backboards** on traffic signals and supplemental left turn signal heads to increase signal visibility and functionality on OR 8 and OR 10.
- New road markings such as **stop lines and stop ahead warnings** near intersections on OR 8, OR 10, OR 47 and OR 219.
- **New signs** to alert drivers of upcoming intersections, including oversized signs at unsignalized intersections on OR 8, OR 10, OR 47 and OR 219.



*Example of a completed Rectangular Rapid Flashing Beacon (RRFB) crossing, creating a safer and more visible pedestrian crossing.*

## Construction starts this spring, continues through the end of 2024.

*Construction schedule is subject to change.* Work will occur at multiple intersections at once, with most traffic impacts limited to one to seven days at each location. There are a small number of intersections that will see traffic impacts for a longer duration. People should expect:

- Short-term single lane and shoulder closures in construction areas.
- Traffic lights temporarily disabled at some intersections with flaggers directing traffic.
- Temporary sidewalk closures with ADA-compliant pedestrian detours.
- Short-term bus stop relocations; check [trimet.org](https://trimet.org) for details.
- Temporary on-street parking restrictions.
- Daytime and nighttime work.

### QUESTIONS?

Contact **Lili Boicourt**, ODOT Community Affairs

**[Lili.D.Boicourt@odot.oregon.gov](mailto:Lili.D.Boicourt@odot.oregon.gov)**

**(503) 731-8247**

**[tinyurl.com/WACountyARTS](https://tinyurl.com/WACountyARTS)**

24-hour noise hotline is available for nighttime noise concerns: **503-412-2349**.

Visit **[Tripcheck.com](https://tripcheck.com)** for real-time travel information.

## Project Area Map



### WORK AREA CORRIDORS

Color corridors show where work is planned

OR 10 (Farmington Road)



OR 8 (TV Highway)



OR 219


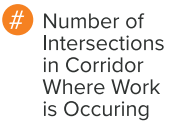



OR 47



### MAP KEY

Icons indicate the type of work at intersections in the corridor



123 NW Flanders Street  
Portland, OR 97209

## Construction starts this spring

The **All Road Transportation Safety (ARTS) Program** is improving safety at over 50 intersections throughout Washington County.



Find more project information at:  
[tinyurl.com/WACountyARTS](http://tinyurl.com/WACountyARTS)



[www.tripcheck.com](http://www.tripcheck.com)

For Americans with Disabilities Act (ADA) or Civil Rights Title VI accommodations, translation/interpretation services, or more information call (503) 731-4128, TTY (800) 735-2900 or Oregon Relay Service 7-1-1.

Habla usted español? Podemos proveer la información en esta publicación en español. Para recibir la información en español, por favor llámé al (503) 731-4128.